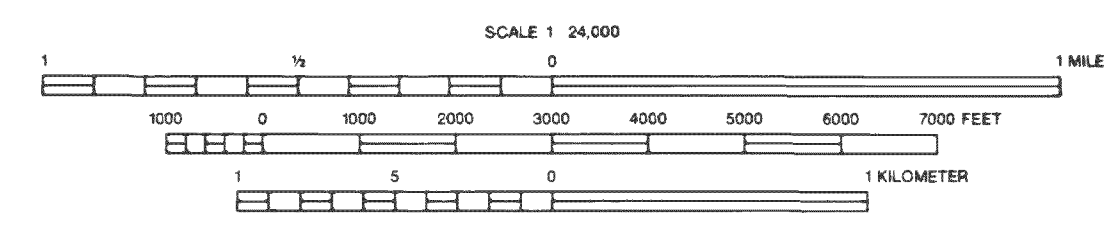


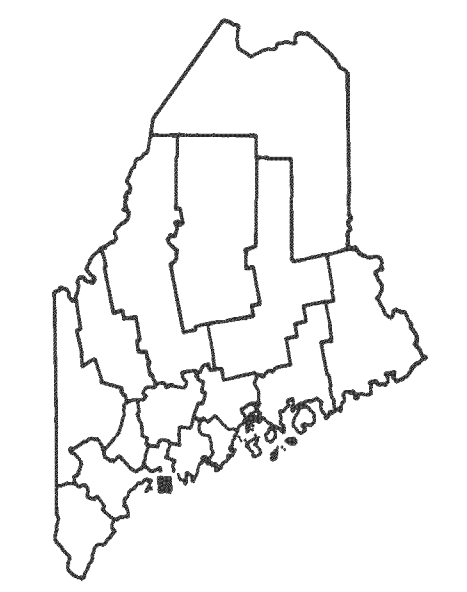
By
BARRY S. TIMSON
1976

Maine Geological Survey
DEPARTMENT OF CONSERVATION
Augusta, Maine 04333
Walter A. Anderson, State Geologist


OPEN-FILE NO. 76-120



Financial assistance for the preparation of this map was provided by the Coastal Zone Management Act of 1972, administered by the Office of Coastal Zone Management, National Oceanic and Atmospheric Administration.



Quadrangle Location



SUPRATIDAL ENVIRONMENTS

Environments just above the highest high water datum, but under the partial influence of marine processes and forces.

- SD Dunes and Vegetated Beach Ridges
SW Fresh-Brackish Water
SM Fresh-Brackish Marsh
SZ Man-Made Land
SX Landslide Excavation and Deposits
SE Eolian Flat
SF Washover Flat
SR Fluvial Marsh

INTERTIDAL ENVIRONMENTS

Environments between the highest high water datum and the lowest low water datum subject to twice daily tidal flooding and all other marine forces.

- M1 High Salt Marsh
M2 Low Salt Marsh
M3 Marsh Levee
M4 Salt Pannes and Salt Ponds
B1 Sand Beach
B2 Mixed Sand and Gravel Beach
B3 Gravel Beach
B4 Boulder Beach
B5 Low-Energy Beach
BR Boulder Ramp
BW Washover Fan
BS Spits
F3 Mussel Bar
F4 Channel Levee
F5 Algal Flats
F6 Veneered Ramp
F7 Mud Flats
F1 Coarse-Grained Flat
F2 Seaweed-Covered Coarse Flat

SUBTIDAL ENVIRONMENTS

Environments existing below lowest low water and subject to tidal current forces and wave-generated current forces.

- FC Fine-grained Subtidal Flats
FE Coarse-grained Subtidal Flats
FEL Seaweed Community
FU Upper Shoreface
FL Lower Shoreface
C1 High-Velocity Tidal Channel
C2 Medium-Velocity Tidal Channel
C3 Low-Velocity Tidal Channel
C4 Estuarine Channel
C5 Estuarine Flood Channel
C6 Estuarine Ebb Channel
C7 Inlet Channel
C8 Dredged Channel
CS Channel Slope
CT Abandoned Tidal Channel
CF Tidal Fluvial Channel
T Tidal Creeks
M Marsh Drainage Ditch